


















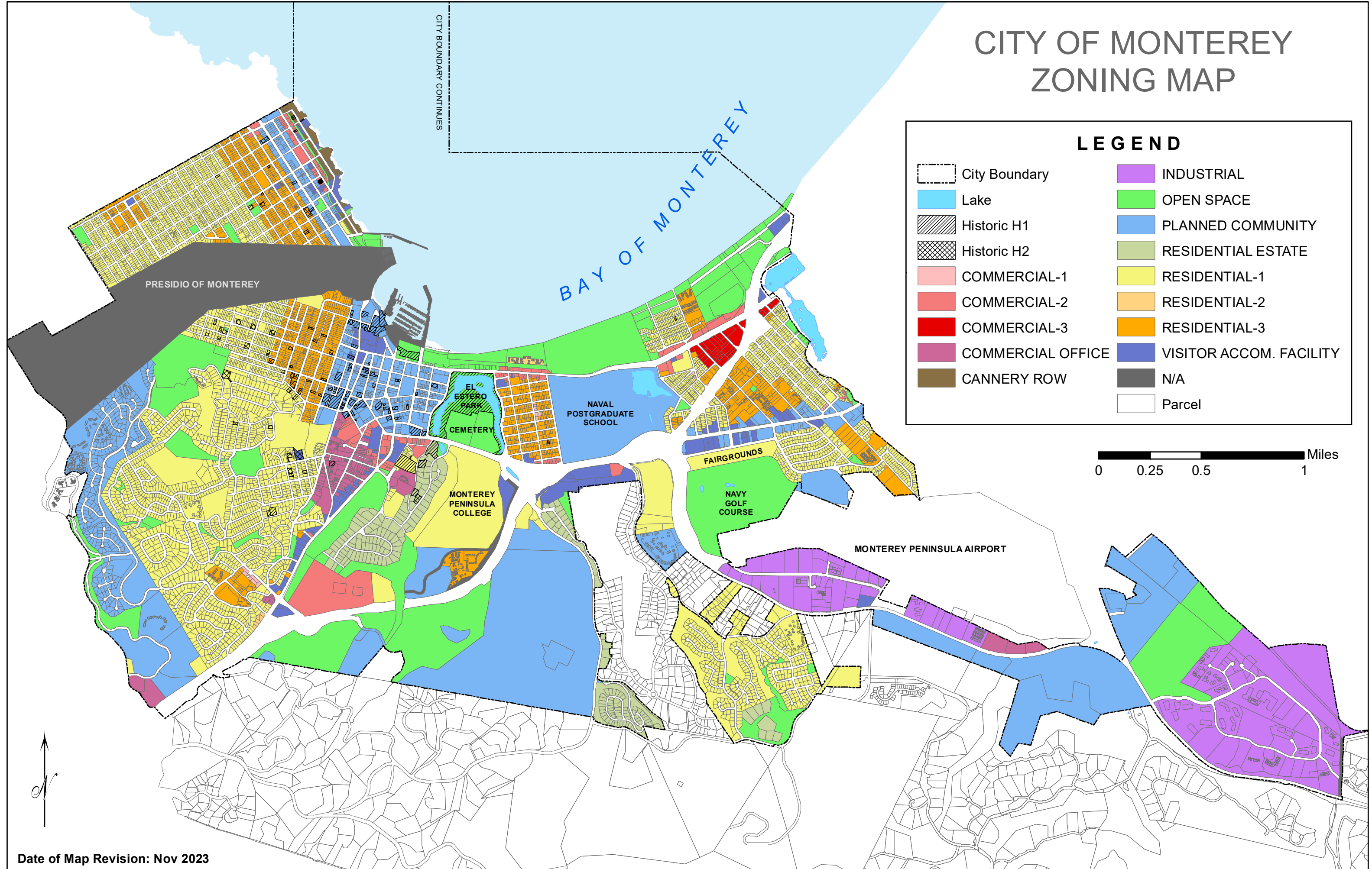
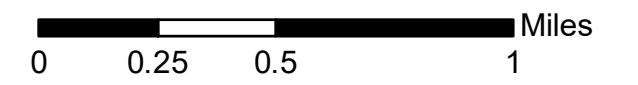


CITY OF MONTEREY ZONING MAP

LEGEND

	City Boundary		INDUSTRIAL
	Lake		OPEN SPACE
	Historic H1		PLANNED COMMUNITY
	Historic H2		RESIDENTIAL ESTATE
	COMMERCIAL-1		RESIDENTIAL-1
	COMMERCIAL-2		RESIDENTIAL-2
	COMMERCIAL-3		RESIDENTIAL-3
	COMMERCIAL OFFICE		VISITOR ACCOM. FACILITY
	CANNERY ROW		N/A
	Parcel		



Date of Map Revision: Nov 2023